



CAPCANA
REPÚBLICA DOMINICANA

LAS IGUANAS

UBICACIÓN PRIVILEGIADA
PRIVILEGED LOCATION

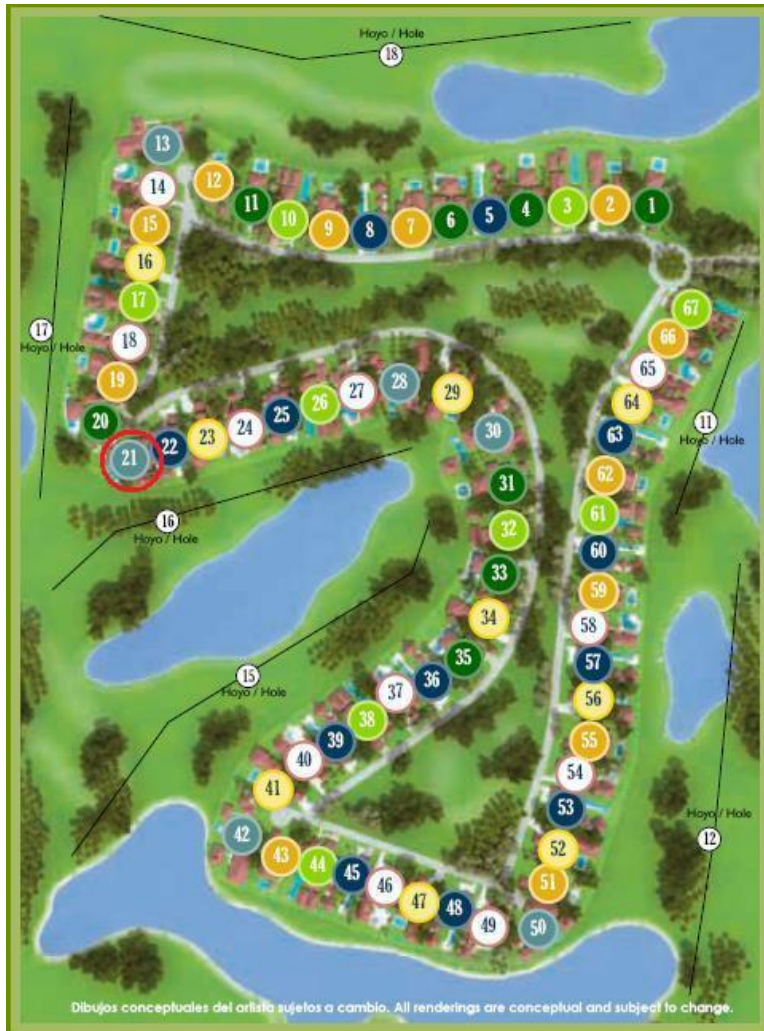
MASTER PLAN



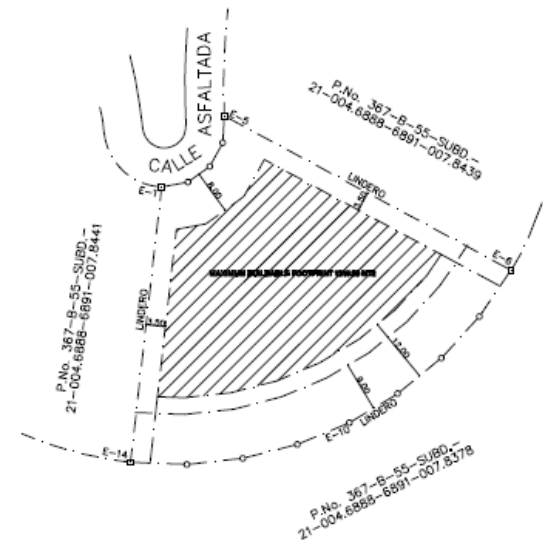
LAS IGUANAS

Las Iguanas 21

2,632.28 m²



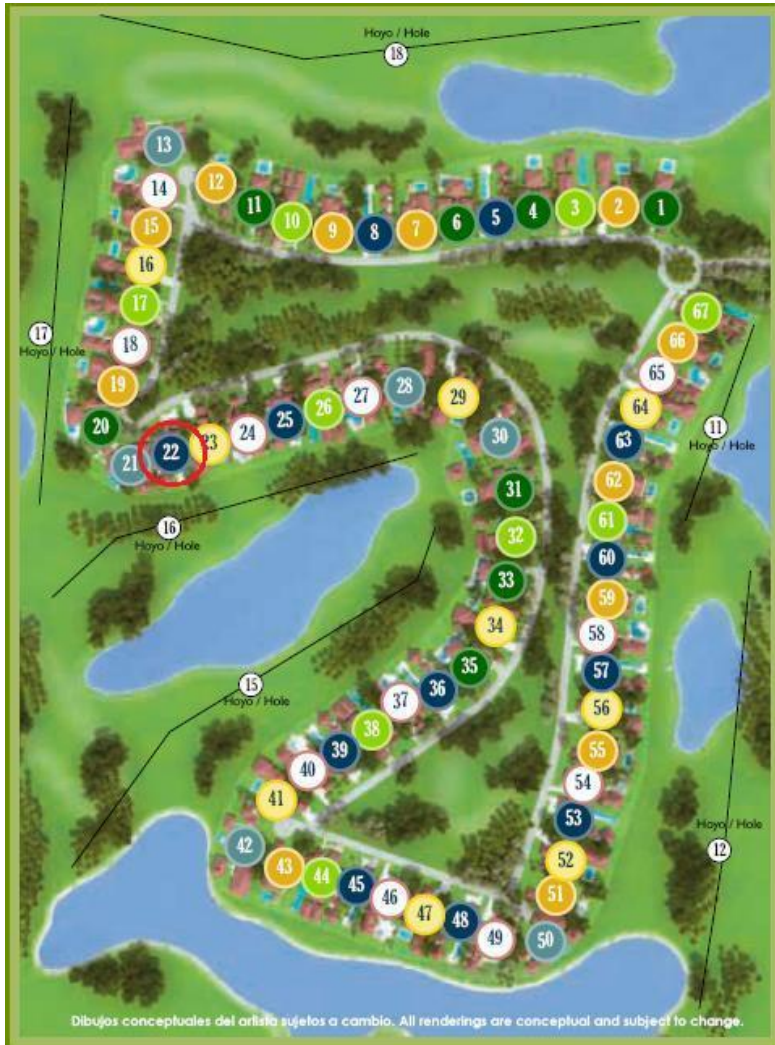
Est.	Rumbo	Dist. Mts.
1-	N79-36E	4.84 "
2-	N54-09E	4.84 "
3-	N28-43E	4.84 "
4-	N03-16E	4.84 "
5-	S61-43E	58.63 "
6-	S34-13W	10.15 "
7-	S42-29W	10.15 "
8-	S50-45W	10.15 "
9-	S59-02W	10.15 "
10-	S67-18W	10.15 "
11-	S75-34W	10.15 "
12-	S83-50W	10.15 "
13-	N87-54W	10.15 "
14-	N06-26E	49.97 "



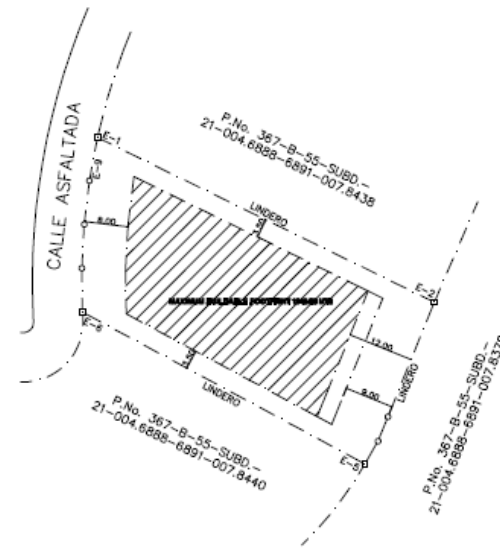
SOLAR 21 BACK NINE LAS IGUANAS

Las Iguanas 22

1,996.33 m²



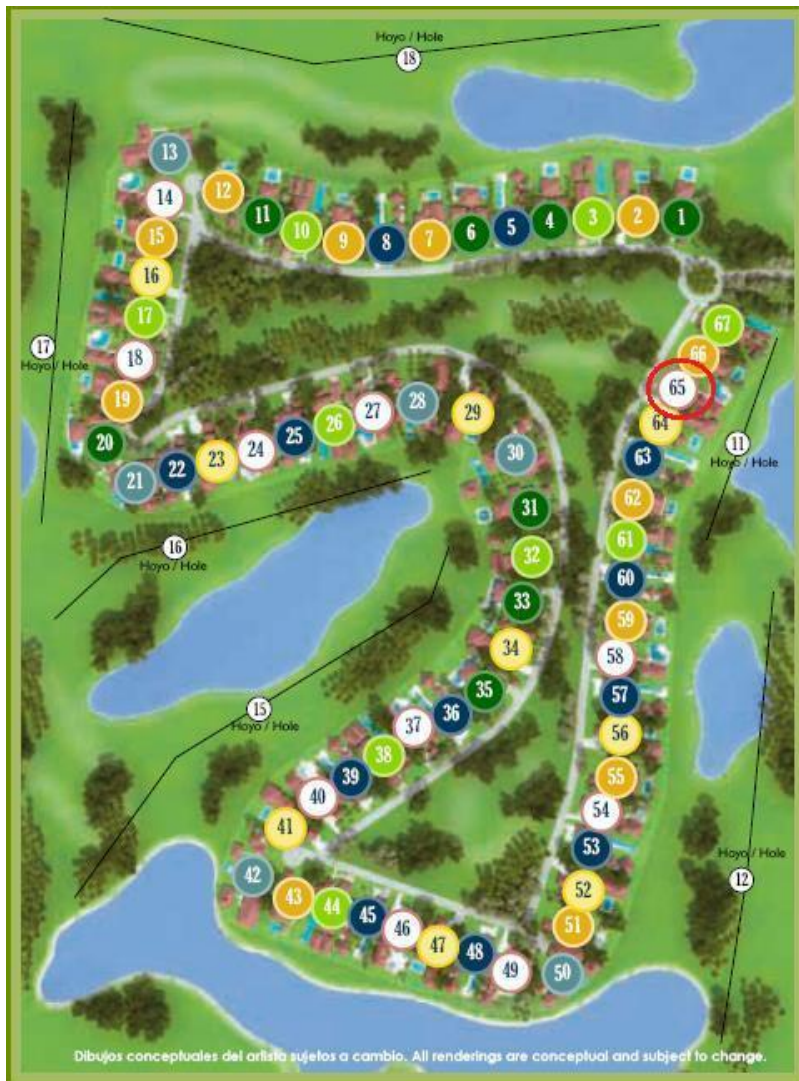
Est.	Rumbo	Dist. Mts.
1-	S63-55E	68.54 "
2-	S22-03W	22.63 "
3-	S22-03W	4.81 "
4-	S29-54W	4.81 "
5-	N61-43W	58.64 "
6-	N00-44W	8.04 "
7-	N03-03E	8.04 "
8-	N06-50E	8.04 "
9-	N10-37E	8.04 "




SOLAR 22 BACK NINE LAS IGUANAS

Las Iguanas 65

2,263 m2



Est.	Rumbo	Dist. Mts.
1-	N63-27E	72.24 "
2-	S23-55E	30.00 "
3-	S61-27W	72.64 "
4-	N23-29W	32.63 "



SOLAR 65 BACK NINE LAS IGUANAS